

TABLE OF CONTENTS
VOLUME A

BETHAYRES	2
BRYN ATHYN	14
GWYNEDD	16
GWYNEDD SQUARE	16
GWYNEDD VALLEY	15,16
HALLOWELL	9
HATBORO	38
HORSHAM TWP.	9,10,11
HORSHAM P.O.	9
HUNTINGDON VALLEY	2
LOWER GWYNEDD TWP.	14,15
LOWER MORELAND T.	2,3,4,5
MARLE GLEN	10
MONTGOMERY SQ.	12,13
MONTGOMERY TWP.	12,13
MONTGOMERYVILLE	13
NORTH WALES	17
PHILLYN	15
PHILMONT	2,3
PROSPECTVILLE	10,11
SPRING HOUSE	14,15
UPPER GWYNEDD TWP.	16,18
UPPER MORELAND	4,5,6,7,8
WEST POINT	16


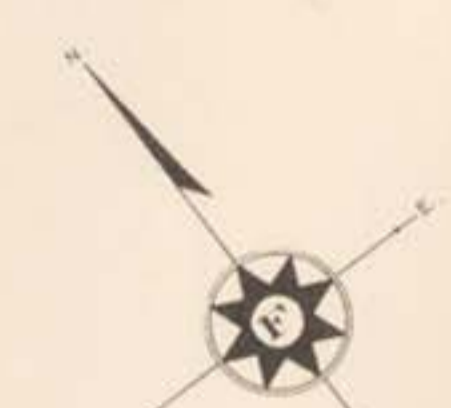
VOLUME B

EAST NORRITON TWP.	9,10
LOWER PROVIDENCE T.	13,15
NORRISTOWN	12,13,4
PLYMOUTH TWP.	5,6
TOWAMENCIN TWP.	18
WEST NORRITON TWP.	11,12
WHITPAIN TWP.	7,8
WORCESTER TWP.	16,17

SEE FRANKLIN INDEX MAP OF MONTGOMERY COUNTY

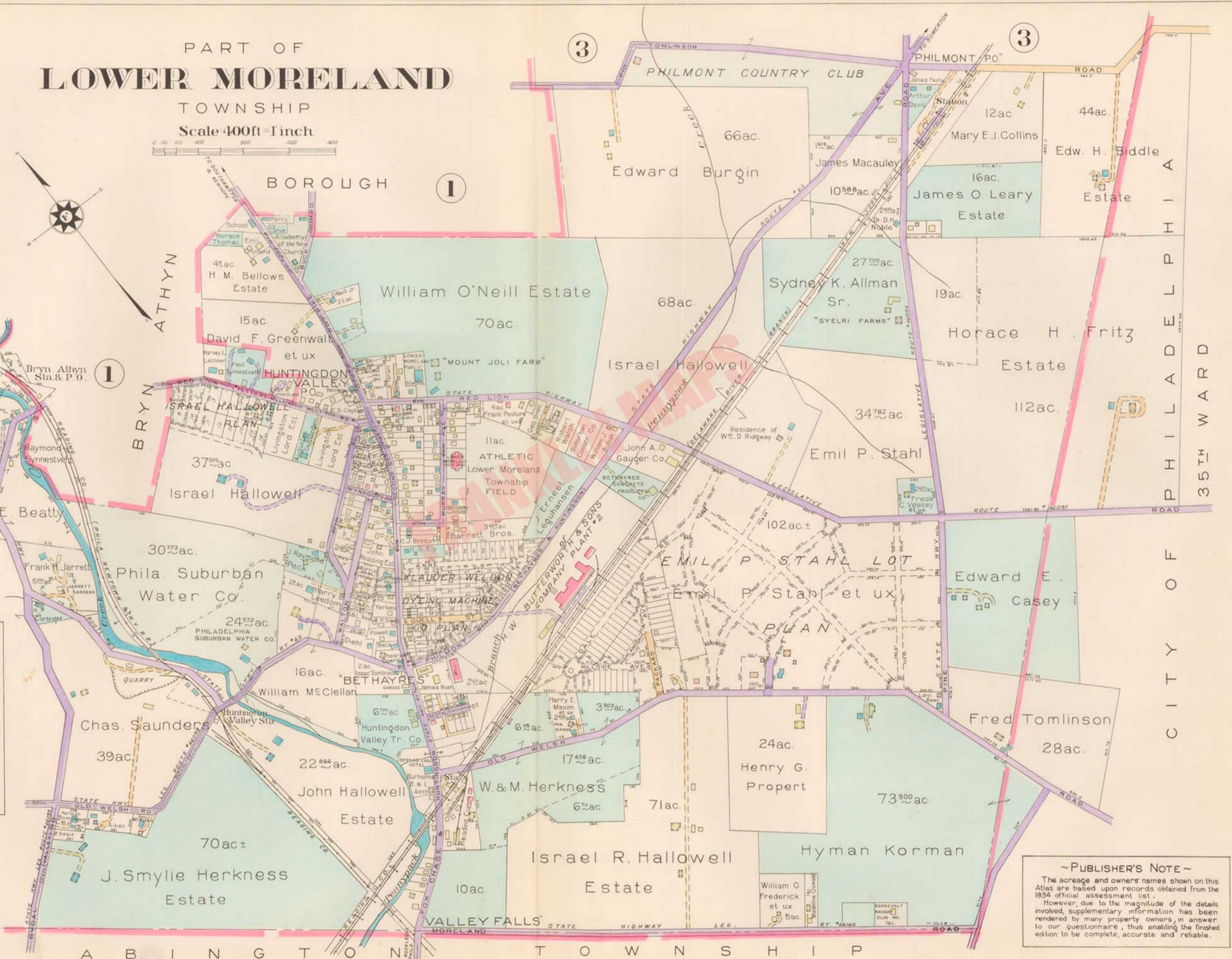
PART OF
LOWER MORELAND

TOWNSHIP
Scale 400ft=1inch



LEGEND

- FRAME BUILDING
- BRICK BUILDING
- STONE OR CONCRETE
- STONE OR BRICK 12" FRAME 2"
- STABLE OR GARAGE
- GREEN HOUSE
- IRON OR IRONCLAD
- TROLLEY LINE
- ELECTRIC R.R.
- STEAM RAILROAD
- TOWNSHIP OR BOROUGH LINE
- SEWER LINE
- QUARRIES
- WATER PIPE & SIZE
- PAVED STREET OR DRIVE
- UNPAVED STREET OR DRIVE
- FIRE HYDRANT
- ADJOINING PLATE
- 34- INDICATE OVERALL DISTANCE



~PUBLISHER'S NOTE~
The acreage and owners' names shown on this Atlas are based upon records obtained from the 1934 official assessment list. However, due to the magnitude of the details involved, supplementary information has been rendered by many property owners, in answer to our questionnaire, thus enabling the finished edition to be complete, accurate and reliable.